
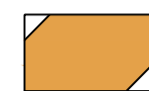

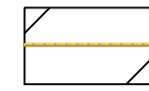
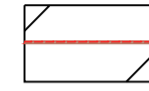
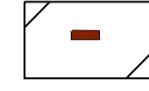
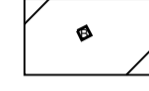
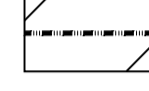

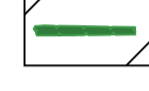







Key

-  Asphalt pathway (see image 02)
-  Self binding limestone gravel path (see image 03) available from Smiths Bletchington or similar approved
-  Textured concrete kerb 145x225x915 laid flush (see image 1) available from Tobermore Concrete or similar approved
-  Textured concrete kerb 145x225x915 laid with 125mm show (see image 01) available from Tobermore Concrete or similar approved
-  Precast concrete pin kerb 50x150x915 laid with flush available from Marshalls or similar approved
-  New seats to match existing. Existing seating to be replaced as agreed with Merton Borough Council. Existing seats (11no.) to be carefully removed and taken to Council depot.
-  Existing bins re-located (2no.)
-  Timber post & rail fence available from Jacksons Fencing or similar approved
-  Existing trees to be retained
-  Climbing plants to screen boat compound (see image S 05)
-  Grass reinforcement system with grass seed mix for 'low maintenance - wet sites' (see image 06)
-  Grass seed mix for 'low maintenance - wet sites' to reinstate disturbed areas
-  Native shrub planting (see images 04)
-  Coir roll riparian habitat planting from Salix River & Wetland Services Ltd, Norfolk or similar and approved (100m2)
-  Banks of stream planted with pre-established coir pallets with native species available from Salix River & Wetland Services Ltd, Norfolk or similar and approved (90m2)
Bed of stream to have a 60-100mm deep layer of 20mm natural river washed gravel available from Gravel Master, Doncaster.

- * 1no Bat box to be fixed at least 3m from the ground, positioned to face south-east. 1no Bird box to be fixed between 2 to 4m from the ground, positioned to face between north and east.

INDICATIVE IMAGES



01 Textured concrete kerb



02 Asphalt surface to paths



03 Self binding gravel



04 Native shrub planting



05 Climbers (Ivy & Lonicera) to screen boat compound



06 Reinforced grass system



07 Log pile created from trees removed at Primary Spillway to increase biodiversity

Notes

Check all dimensions on site. Do not scale from this drawing Report any discrepancies and omissions to HLM Architects This Drawing is Copyright ©

- Seats and bins within construction area to be carefully removed and stored safely. Bins to be reinstated to positions shown on this drawing on completion of construction works.
- Any excavations work within tree canopy to be carefully undertaken to avoid damage to tree roots. Method of work to be approved by Contract Administrator prior to commencement.
- Any disturbance to grassed areas to be re-profiled, seeded and reinstated.
- Existing trees to be protected as per BS5837:2012 Trees in relation to Construction.
- Planting of shrubs and perennials to be carried out in the first planting season after completion of construction works.
- There are 9no trees to be felled to facilitate construction works. Felled trees to be cut into log piles for wildlife habitat creation. See 'Tree and Vegetation Removal' drawing.
- Contractor to supply trees which are to be replaced in locations elsewhere in the park by Merton Borough Council. Exact tree replacement ratio to be confirmed by Merton Borough Council.



HLM Architects
 ? HLMArchitects Suite 104 The Creative Quarter Morgan Arcade The Hayes Cardiff CF10 1AF
 www.hlmarchitects.com
 T. +44 (0) 29 2039 6070
 F. +44 (0) 29 2039 6080
 cardiff@hlmarchitects.com

S3 : SUITABLE FOR REVIEW & COMMENTS

Revision	Status	Stability	Description	Author	Checked	Approved	Date
P09	S3		AMENDMENTS AS PER CLIENTS REQUEST	DF	HLM	HLM	19/04/21
P08	S05		AMENDMENTS AS PER CLIENTS REQUEST	DF	HLM	HLM	31/03/21
P07	S3		AMENDMENTS AS PER CLIENT REQUEST	DF	HLM	HLM	18/03/21
P06	S3		FOR FINAL APPROVAL	DF	HLM	HLM	16/03/21
P05	S3		AS PER ECOLOGISTS RECOMMENDATIONS	DF	HLM	HLM	09/02/21
P04	A3		PLANTING DETAILS ADDED	DF	HLM	HLM	03/02/21
P03	S3		DWG UPDATED AS PER ENGINEERS DWGS	DF	HLM	HLM	27/01/21
P02	S3		DRAFT FOR COMMENT	DF	HLM	HLM	20/01/21
P01	S3		DRAFT FOR COMMENT	DF	HLM	HLM	15/01/21



Location Code: WMBLDN	OS Reference: TQ246722
Role: CIVIL	Volume: All Volumes
Location/Town: Wimbleton, SW19 8AU	Site Name: Wimbleton Park
Project Name: Wimbleton Park Reservoir MIOS Works	Drawing Title: Landscape Masterplan
Scale: 1:500	Sheet Size: A1
Drawing Number: WMBLDN-WAB-XX-DR-A-20101	Status: S3
	Revision: P09

This page is intentionally left blank